13/19 Bird

S. Bird
①/2

BEAUFORT COUNTY SC - ROD
BK 01877 PGS 2527-2539
FILE NUM 2003094330
12/01/2003 10:43:48 AM
REC'D BY P GREENE RCPT# 202311
RECORDING FEES 19.00

STATE OF SOUTH CAROLINA)
)
COUNTY OF BEAUFORT)

DECLARATION OF
RESTRICTIVE COVENANTS

THIS DECLARATION OF RESTRICTIVE COVENANTS is made this 24th day of November, 2003, by Centex Homes, a Nevada general partnership ("Declarant").

RECITALS

WHEREAS, Declarant is the owner of certain real property ("real property" includes wetlands, any interest in submerged lands, uplands, associated riparian/littoral rights) located in the Town of Bluffton, Buckwalter PUD, Beaufort County, South Carolina, more particularly described as approximately 28.36 acres, 21.19 acres being wetlands and 7.17 acres being wetland buffers, as shown on the Exhibit referenced in Paragraph 9 hereafter entitled "An Exhibit Of Preserved Wetlands & Wetland Buffers Within Pineridge Being A Portion Of The Buckwalter Tract" prepared by Thomas & Hutton Engineering Company and dated the 26th day of September, 2003 (the "Property"); and

WHEREAS, as compensatory mitigation under Federal and State law under Department of the Army Nationwide Permit No. 12 (SAC-12- 2002-1815-A) ("Permit) issued by the U.S. Army Corps of Engineers, Charleston District ("Corps" or "Charleston District," and certification(s) and/or permit(s) issued by the S.C. Department of Health and Environmental Control ("DHEC," [which term shall include the Office of Ocean and Coastal Resource Management "OCRM"], to include any successor agency), and in recognition of the continuing benefit to the permitted property, and for the protection of waters of the United States and scenic, resource, environmental, and general property values, Declarant has agreed to place certain restrictive covenants on the Property, in order that the Property shall remain substantially in its natural condition forever.

NOW THEREFORE, Declarant hereby declares that the Property shall be held, transferred, conveyed, leased, occupied or otherwise disposed of and used subject to the following restrictive covenants, which shall run with the land and be binding on all heirs, successors, assigns (they are included in the term, "Declarant," below), lessees, or other occupiers and users.

1. **Prohibitions**. Declarant is and shall be prohibited from the following: filling, draining, flooding, dredging, impounding, clearing, burning, cutting or destroying vegetation, cultivating, excavating, erecting, constructing, releasing wastes, or otherwise doing any work on the Property; introducing exotic species into the Property

(except biological controls pre-approved in writing by the Corps and DHEC); and from changing the grade or elevation, impairing the flow or circulation of waters, reducing the reach of waters, and any other discharge or activity requiring a permit under clean water or water pollution control laws and regulations, as amended. The following are expressly excepted from this paragraph: a) cumulatively very small impacts associated with hunting (excluding planting or burning), fishing, and similar recreational or educational activities, consistent with the continuing natural condition of the Property; b) removal or trimming of vegetation hazardous to person or property, or of timber downed or damaged due to natural disaster; c) restoration or mitigation required under law; (d) construction and maintenance of pedestrian paths and/or boardwalks up to 4 feet in width as pre-approved in writing by the Corps and DHEC; (e) installation and maintenance of necessary utilities in designated upland buffers as pre-approved in writing by the Corps and DHEC provided all excavated areas shall be restored to pre-existing grade immediately following construction; (f) utility construction in wetland mitigation areas may be allowed if properly permitted by appropriate state and federal authorities, and (g) construction of ditches, swales and outfalls in upland buffer areas as pre-approved in writing by the Corps and DHEC that are both required and the minimum necessary for compliance with applicable stormwater management and sediment reduction laws and regulations, provided i) these ditches shall not be constructed so as to drain wetlands through alteration of the hydrology; ii) all such activities shall be the minimum size and number necessary; iii) ditches and swales shall have a bottom width of not more than 5 feet, a depth below adjacent natural ground elevation of not more than 4 feet, and a side slope of not less than 3 feet vertical to 1 foot horizontal; iv) the side slopes and surrounding areas of ditches and swales shall be stabilized and restored immediately following construction with natural vegetation and the bottoms of ditches and swales may be cleared and periodically maintained by removal of vegetation but use of herbicides or other chemicals is prohibited, and v) upon completion of work, disturbed areas other than ditches and swales shall be restored to the original contours and elevations and shall be permanently stabilized by restoration of natural vegetation.

2. **Amendment**. After recording, these restrictive covenants may only be amended by a recorded document signed by the Corps and DHEC and Declarant. The recorded document, as amended, shall be consistent with the Charleston District model conservation restrictions at the time of amendment. Amendment shall be allowed at the discretion of the Corps and DHEC, in consultation with resource agencies as appropriate, and then only in exceptional circumstances. Mitigation for amendment impacts will be required pursuant to Charleston District mitigation policy at the time of amendment. There shall be no obligation to allow an amendment.

3. **Notice to Government**. Any permit application, or request for certification or modification, which may affect the Property, made to any governmental entity with authority over wetlands or other waters of the United States, shall expressly reference and include a copy (with the recording stamp) of these restrictive covenants.

4. **Reserved Rights**. It is expressly understood and agreed that these restrictive covenants do not grant or convey to members of the general public any rights of ownership, entry or use of the Property. These restrictive covenants are created solely for the protection of the Property, and for the consideration and values set forth above, and Declarant reserves the ownership of the fee simple estate and all rights appertaining thereto, including without limitation the rights to exclude others and to use the property for all purposes not inconsistent with these restrictive covenants.

5. **Compliance Inspections**. The Corps, DHEC, and its authorized agents shall have the right to enter and go upon the lands of Declarant, to inspect the Property and take actions necessary to verify compliance with these restrictive covenants.

6. **Enforcement**. The Declarant grants to the Corps, the U.S. Department of Justice, and/or DHEC, a discretionary right to enforce these restrictive covenants in a judicial action against any person or other entity violating or attempting to violate these restrictive covenants; provided, however, that no violation of these restrictive covenants shall result in a forfeiture or reversion of title. In any enforcement action, an enforcing agency shall be entitled to a complete restoration for any violation, as well as any other judicial remedy such as civil penalties. Nothing herein shall limit the right of the Corps to modify, suspend, or revoke the Permit.

7. **Property Transfers**. Declarants shall include the following notice on all deeds, mortgages, plats, or any other legal instruments used to convey any interest in the Property (failure to comply with this paragraph does not impair the validity or enforceability of these restrictive covenants):

> NOTICE: This Property Subject to Declaration of Restrictive Covenants Recorded at Book_____at Page_____in the Office of Records of Beaufort County, South Carolina.

8. **Marking of Property**. The perimeter of the Property shall at all times be plainly marked by permanent signs saying, "Protected Natural Area," or by an equivalent, permanent marking system.

9. **Recording of Exhibit**. Attached hereto as Exhibit A is "An Exhibit Of Preserved Wetlands & Wetland Buffers Within Pineridge Being A Portion Of The Buckwalter Tract" prepared by Thomas & Hutton Engineering Company, dated the 26th day of September, 2003. Said Exhibit will be attached to and recorded with this Declaration of Restrictive Covenant.

10. **Separability Provision**. Should any separable part of these restrictive covenants be held contrary to law, the remainder shall continue in full force and effect.

IN WITNESS WHEREOF, the Declarants have duly executed this Declaration of Restrictive Covenants the date written above.

IN THE PRESENCE OF:

Declarant:

CENTEX HOMES, a Nevada general partnership

By: Centex Real Estate Corporation,
a Nevada corporation
Its: Managing General Partner

[type name of witness under signature line]
Henry L. Moise

[type name of witness under signature line]

By: _____
Craig A. Lovette, Its Area Manager

STATE OF SOUTH CAROLINA

ACKNOWLEDGMENT

COUNTY OF BEAUFORT

PERSONALLY appeared before me Henry L. Moise, the undersigned witness, and made oath that *he/she* saw the within named Centex Homes *by Centex Real Estate Corporation, its Managing General Partner by Craig A. Lovette, Its Area Manager,* sign, seal and as its act and deed, deliver the within named Declaration of Restrictive Covenants; and that *he/she* with the other witness named above witnessed the execution thereof.

[type name of witness under signature line]
Henry L. Moise

SWORN to and subscribed before me
this 14th day of November 2003.

NOTARY PUBLIC FOR SOUTH CAROLINA
My Commission Expires: 02/02/06

EXHIBIT "A"

AN EXHIBIT OF

PRESERVED WETLANDS & WETLAND BUFFERS WITHIN PINERIDGE BEING A PORTION OF THE BUCKWALTER TRACT

TOWN OF BLUFFTON
BEAUFORT COUNTY
SOUTH CAROLINA

PREPARED FOR:

CENTEX HOMES

PREPARED BY:

Thomas & Hutton Engineering, Co.
50 Park of Commerce Way P.O. Box 2727
Savannah, Georgia (912) 234-5300
www.thomas-hutton.com

9/26/03
BD

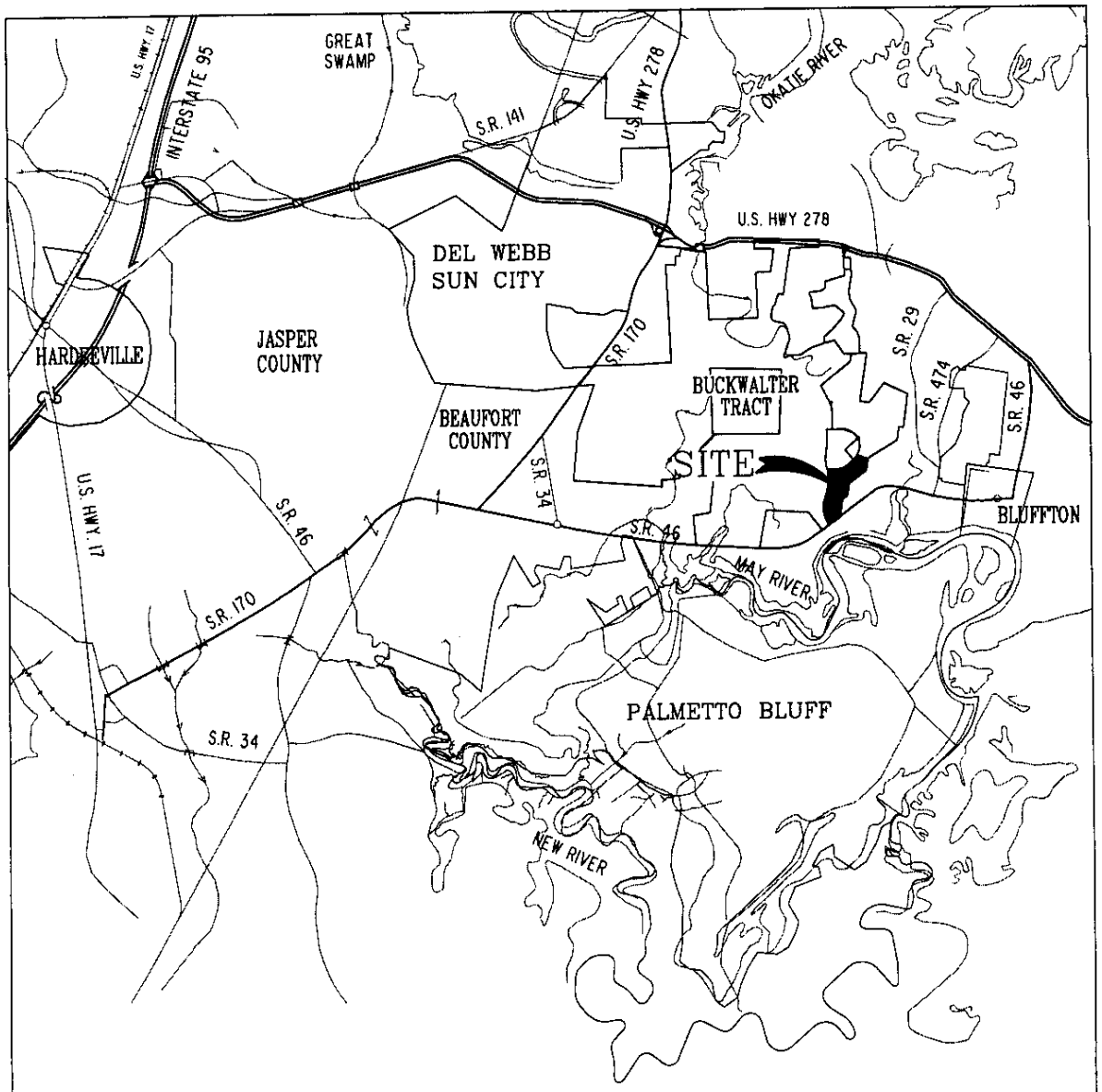

VICINITY MAP

NOT TO SCALE

LEGEND:

UC CMF = UNION CAMP CORP. CONCRETE MONUMENT FOUND
CMS = 3"X3"X24" CONCRETE MONUMENT SET
CMF = CONCRETE MONUMENT FOUND
IPS = 3/4"X24" IRON PIPE SET
IPF = IRON PIPE FOUND

= PRESERVED WETLANDS

= WETLAND BUFFERS

AN EXHIBIT OF

PRESERVED WETLANDS & WETLAND BUFFERS WITHIN PINERIDGE BEING A PORTION OF THE BUCKWALTER TRACT

DATE: 9/25/03 SCALE: 1"=200' APPROVED BY: B.L.Y.
DRAWN BY: C.T.H. FILE: 14763

Thomas & Hutton Engineering, Co.
50 Park of Commerce Way P.O. Box 2727
Savannah, Georgia (912) 234-5300
www.thomas-hutton.com

9/26/03
BLY

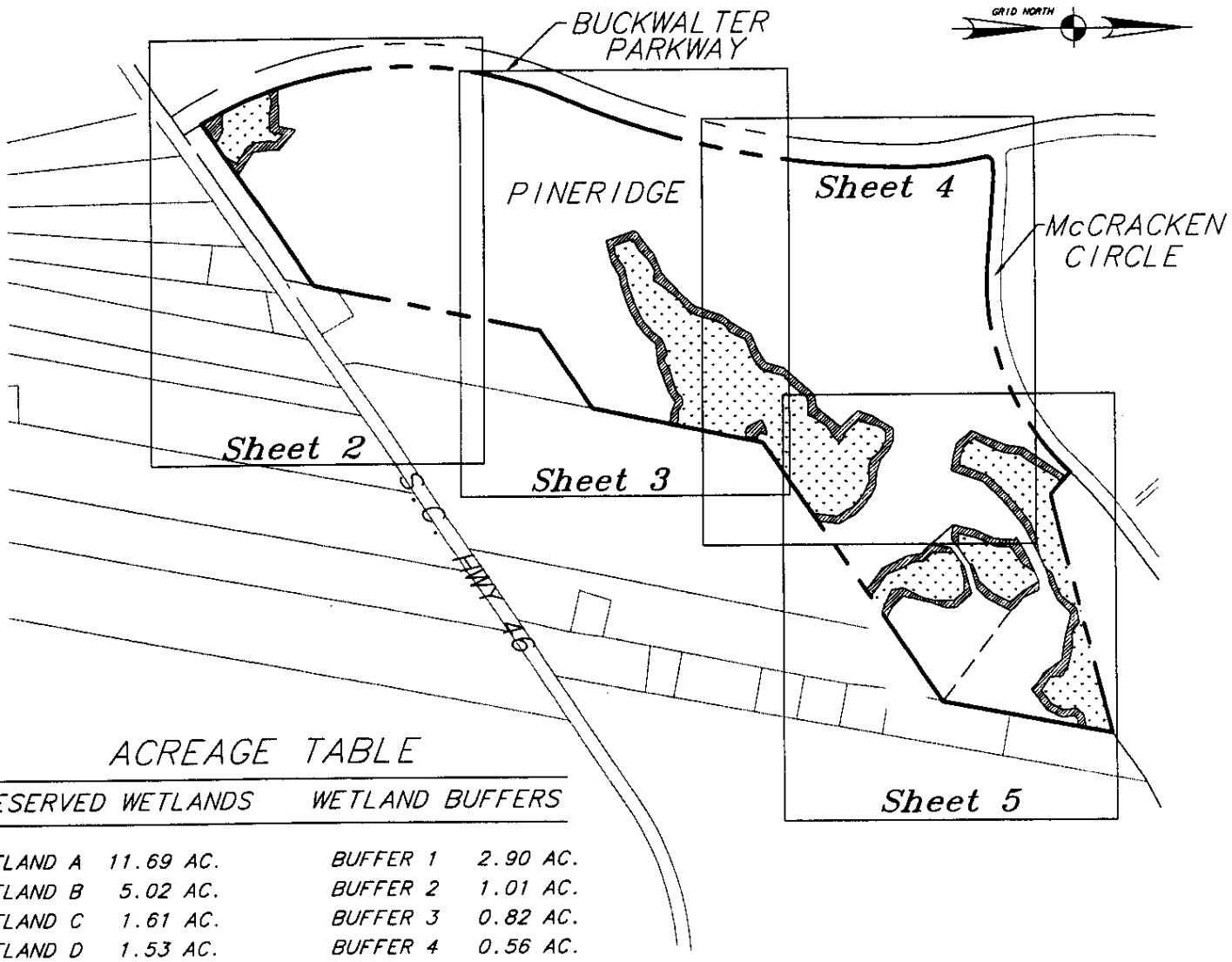

ACREAGE TABLE

PRESERVED WETLANDS		WETLAND BUFFERS	
WETLAND A	11.69 AC.	BUFFER 1	2.90 AC.
WETLAND B	5.02 AC.	BUFFER 2	1.01 AC.
WETLAND C	1.61 AC.	BUFFER 3	0.82 AC.
WETLAND D	1.53 AC.	BUFFER 4	0.56 AC.
WETLAND E	1.34 AC.	BUFFER 5	0.42 AC.
TOTAL	21.19 AC.	BUFFER 6	0.42 AC.
		BUFFER 7	0.39 AC.
		BUFFER 8	0.32 AC.
		BUFFER 9	0.20 AC.
		BUFFER 10	0.13 AC.
		TOTAL	7.17 AC.

PRESERVED WETLANDS	21.19 AC.
WETLAND BUFFERS	7.17 AC.
UPLANDS	108.27 AC.
TOTAL	136.63 AC.

SOUTH CAROLINA
THOMAS & HUTTON ENGINEERING CO.
No. C00285
CERTIFICATE OF AUTHORIZATION

SOUTH CAROLINA
PROFESSIONAL LAND SURVEYOR
11079
BOYCE L. YOUNG
9/26/03

BOYCE L. YOUNG
S.C. REG. LAND SURVEYOR LIC. NO. 11079

AN EXHIBIT OF

PRESERVED WETLANDS & WETLAND BUFFERS WITHIN PINERIDGE BEING A PORTION OF THE BUCKWALTER TRACT

DATE: 9/25/03 SCALE: 1"=800' APPROVED BY: B.L.Y.
DRAWN BY: C.T.H. FILE: 14763

Thomas & Hutton Engineering, Co.
50 Park of Commerce Way P.O. Box 2727
Savannah, Georgia (912) 234-5300
www.thomas-hutton.com

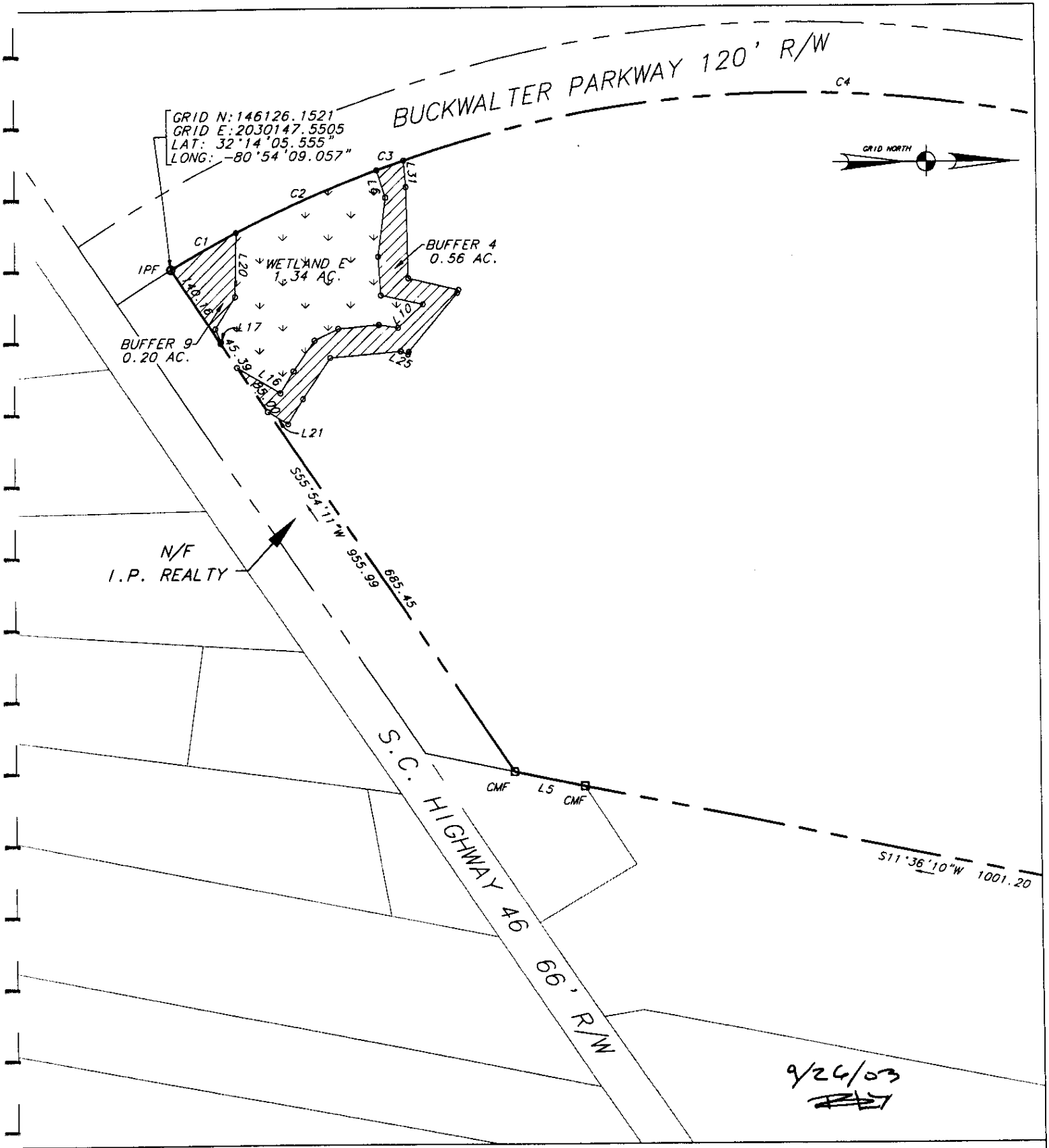

AN EXHIBIT OF

PRESERVED WETLANDS & WETLAND BUFFERS WITHIN PINERIDGE BEING A PORTION OF THE BUCKWALTER TRACT

DATE: 9/25/03 SCALE: 1"=200' APPROVED BY: B.L.Y.
DRAWN BY: C.T.H. FILE: 14763

Thomas & Hutton Engineering, Co.
50 Park of Commerce Way P.O. Box 2727
Savannah, Georgia (912) 234-5300
www.thomas-hutton.com

Sheet 2 of 7

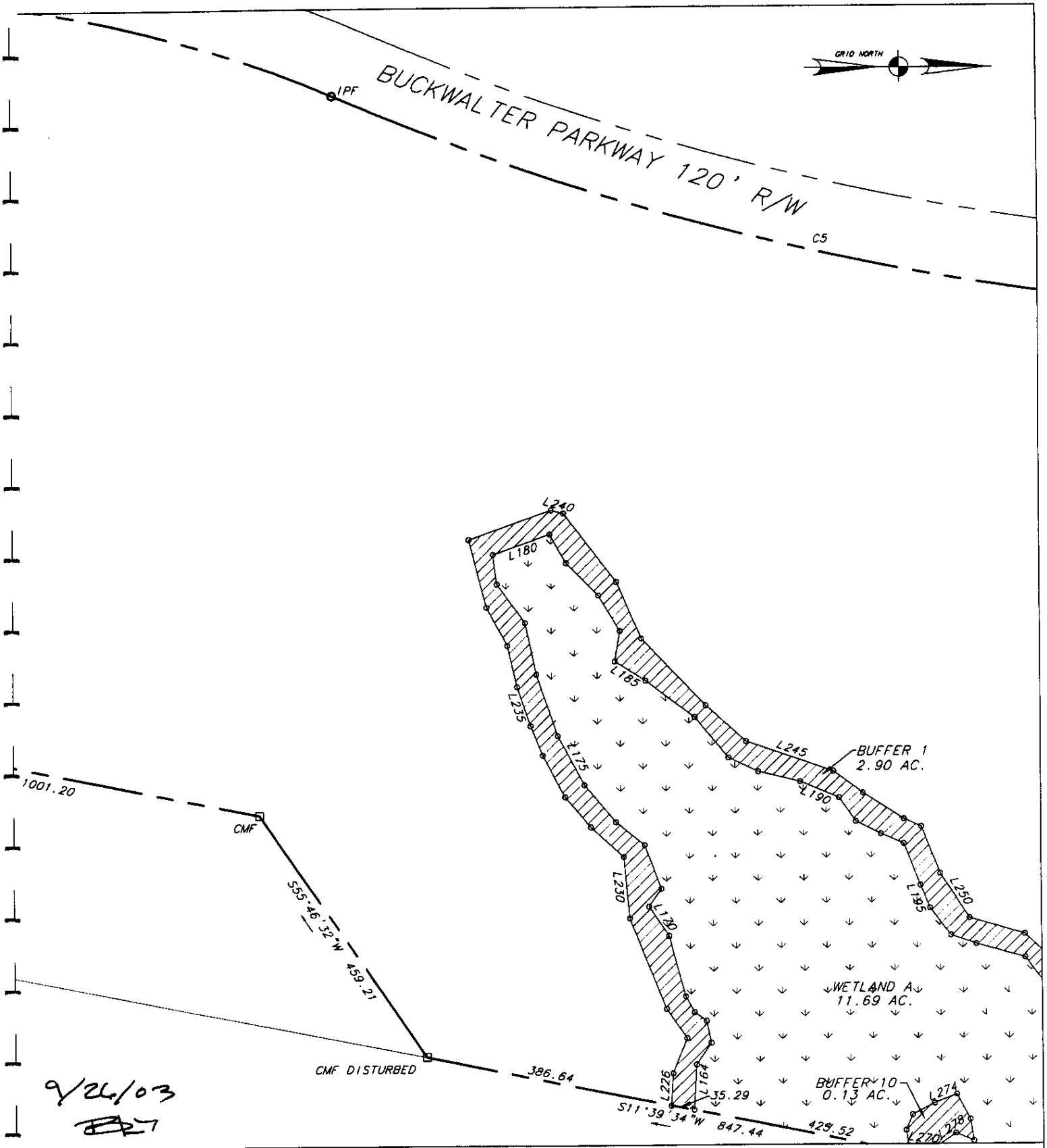

9/26/03

AN EXHIBIT OF

PRESERVED WETLANDS & WETLAND BUFFERS WITHIN PINERIDGE BEING A PORTION OF THE BUCKWALTER TRACT

DATE: 9/25/03 SCALE: 1"=200' APPROVED BY: B.L.Y.
DRAWN BY: C.T.H. FILE: 14763

Thomas & Hutton Engineering, Co.
50 Park of Commerce Way P.O. Box 2727
Savannah, Georgia (912) 234-5300
www.thomas-hutton.com

Sheet 3 of 7

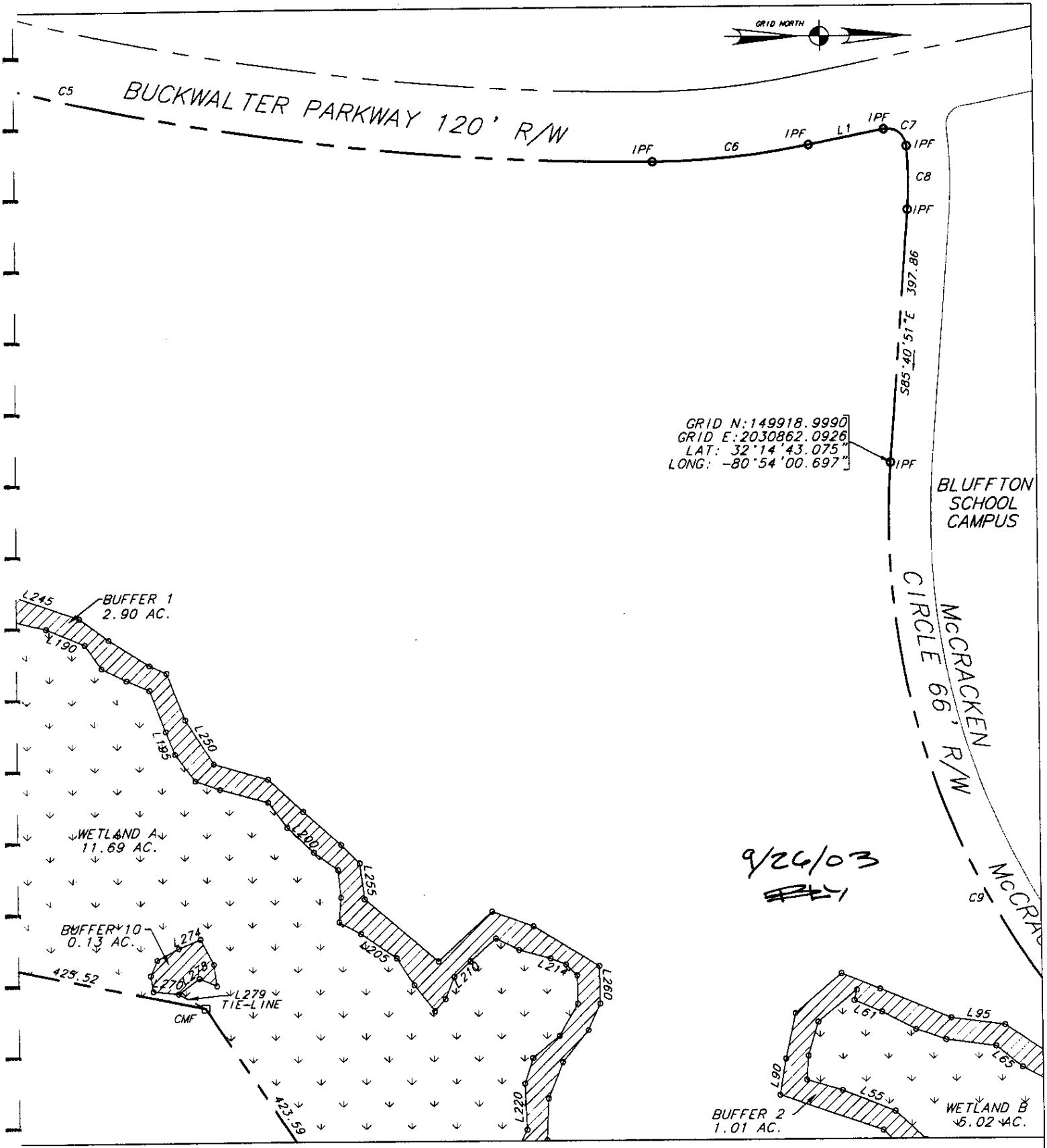

AN EXHIBIT OF

PRESERVED WETLANDS & WETLAND BUFFERS WITHIN PINERIDGE BEING A PORTION OF THE BUCKWALTER TRACT

DATE: 9/25/03 SCALE: 1"=200' APPROVED BY: B.L.Y.
DRAWN BY: C.T.H. FILE: 14763

Thomas & Hutton Engineering, Co.
50 Park of Commerce Way P.O. Box 2727
Savannah, Georgia (912) 234-5300
www.thomas-hutton.com

Sheet 4 of 7

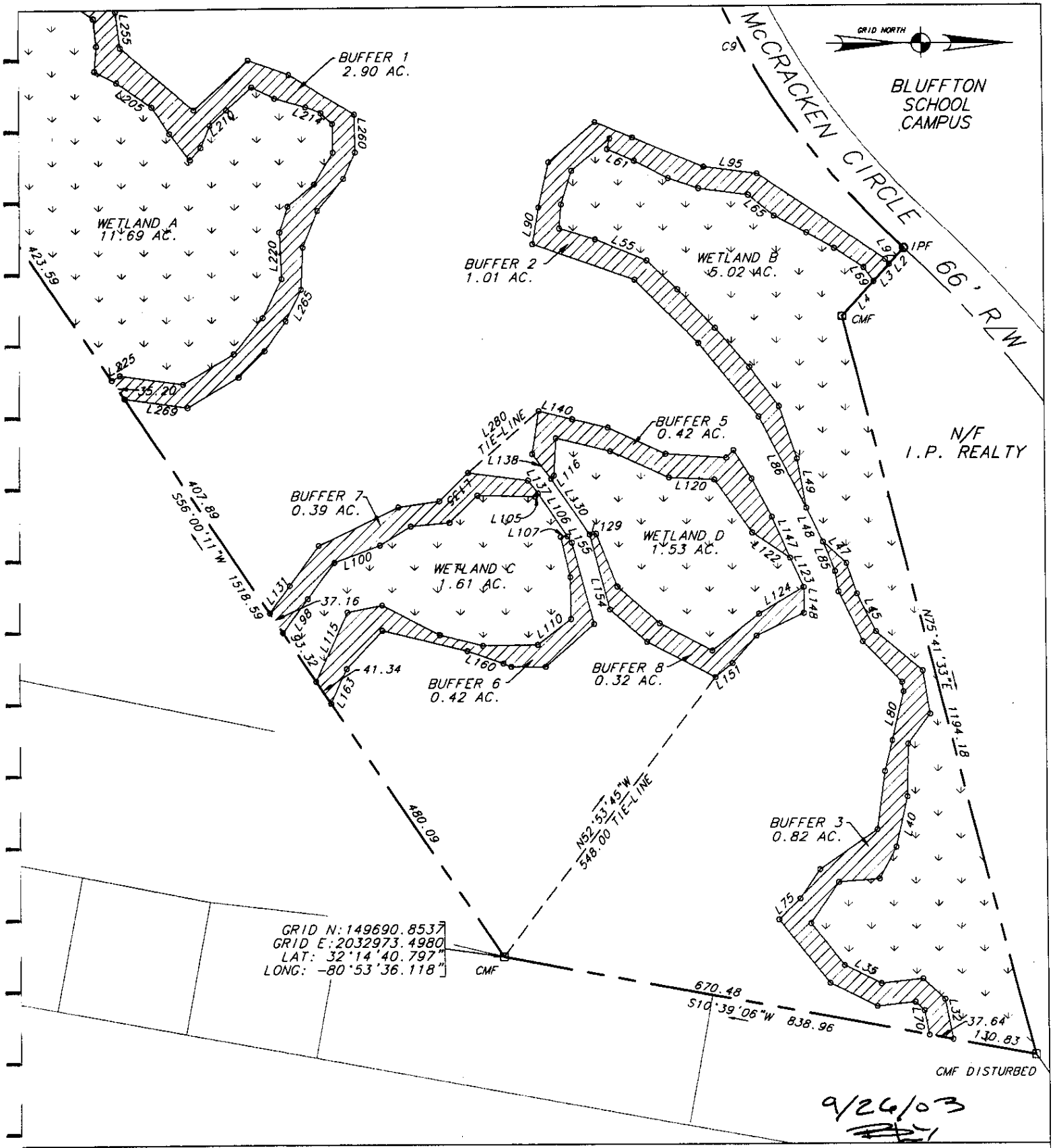

AN EXHIBIT OF

PRESERVED WETLANDS & WETLAND BUFFERS WITHIN PINERIDGE BEING A PORTION OF THE BUCKWALTER TRACT

DATE: 9/25/03 SCALE: 1"=200' APPROVED BY: B.L.Y.

DRAWN BY: C.T.H. FILE: 14763

Thomas & Hutton Engineering, Co.
50 Park of Commerce Way P.O. Box 2727
Savannah, Georgia (912) 234-5300
www.thomas-hutton.com

Sheet 5 of 7

LINE TABLE		
LINE	BEARING	LENGTH
L1	N11°22'10"W	120.27
L2	S47°36'07"E	34.41
L3	S47°36'07"E	35.78
L4	S47°36'07"E	73.51
L5	S11°43'25"W	113.05
L6	N72°02'11"E	45.12
L7	S82°57'39"E	93.60
L8	N85°47'58"E	60.94
L9	N12°16'54"E	67.13
L10	S43°00'42"E	53.32
L11	S08°44'26"W	30.26
L12	S05°12'37"E	63.23
L13	S25°57'58"E	40.92
L14	S55°39'02"E	57.49
L15	S59°26'35"E	40.16
L16	S31°35'10"W	78.60
L17	N61°44'29"W	2.15
L18	S66°42'46"W	22.83
L19	N58°14'55"W	58.31
L20	N89°15'43"W	100.98
L21	N31°35'10"E	36.78
L22	N59°26'35"W	45.41
L23	N56°49'38"W	76.85
L24	N05°01'23"W	109.98
L25	N23°37'53"E	12.54
L26	N72°18'12"W	3.98
L27	N50°01'41"W	119.33
L28	N67°22'40"W	5.10
L29	S13°18'30"W	81.43
L30	S88°16'43"W	143.41
L31	S85°10'48"W	41.85
L32	S79°03'38"W	63.68
L33	S43°24'18"W	46.57
L34	S06°09'59"E	66.17
L35	S26°47'18"W	63.80
L36	S52°06'13"W	83.06
L37	N56°07'55"W	77.51
L38	N04°23'32"W	64.14
L39	N62°10'15"W	56.57
L40	N77°18'36"W	81.31
L41	N88°57'30"W	82.26
L42	N53°35'43"W	58.08
L43	S80°39'33"W	68.90
L44	S40°17'31"W	96.00
L45	S63°52'28"W	66.23
L46	S71°46'46"W	50.70
L47	S42°54'28"W	49.30
L48	S64°35'12"W	58.87
L49	S79°43'56"W	77.93
L50	S71°26'03"W	86.99
L51	S53°01'14"W	76.77
L52	S49°01'16"W	81.22
L53	S46°12'08"W	83.97
L54	S43°18'19"W	66.20
L55	S22°14'50"W	87.88
L56	S17°19'08"W	58.26
L57	N85°21'56"W	37.69
L58	N73°08'39"W	55.36
L59	N39°41'19"W	78.29
L60	S76°35'02"E	16.90
L61	N23°29'02"E	46.17
L62	N27°33'10"E	60.05
L63	N19°06'03"E	49.97
L64	N07°47'45"E	78.01
L65	N39°04'43"E	52.31
L66	N27°51'28"E	56.61
L67	N30°00'46"E	49.19
L68	N33°11'53"E	55.01
L69	N54°24'56"E	26.83
L70	S79°03'38"W	38.57

LINE TABLE		
LINE	BEARING	LENGTH
L71	S43°24'18"W	19.15
L72	S06°09'59"E	60.36
L73	S26°47'18"W	82.02
L74	S52°06'13"W	125.77
L75	N44°50'38"W	46.27
L76	N56°07'55"W	55.19
L77	N34°53'04"W	108.90
L78	N82°10'48"W	92.37
L79	N76°27'57"W	49.49
L80	N76°40'16"W	78.57
L81	S80°39'33"W	14.59
L82	S46°44'58"W	88.92
L83	S64°28'53"W	86.88
L84	S80°46'12"W	32.60
L85	S68°24'41"W	49.80
L86	S62°54'28"W	160.21
L87	S50°53'47"W	148.93
L88	S44°59'40"W	140.99
L89	S19°24'20"W	169.64
L90	N80°11'18"W	57.83
L91	N77°38'59"W	73.16
L92	N40°35'42"W	95.91
L93	N22°35'19"E	64.14
L94	N22°35'19"E	120.40
L95	N07°47'45"E	84.34
L96	N34°08'19"E	240.11
L97	N54°24'56"E	10.01
L98	N53°37'05"W	66.16
L99	N54°15'42"W	70.19
L100	N20°33'13"W	76.05
L101	N31°24'16"W	56.81
L102	N05°04'17"W	60.25
L103	N44°48'15"W	60.26
L104	N01°24'08"E	91.21
L105	N47°52'32"W	6.70
L106	N55°38'10"E	81.16
L107	S04°39'38"E	10.38
L108	N77°10'15"E	64.87
L109	N89°14'15"E	66.01
L110	S38°06'19"E	65.61
L111	S00°41'43"E	86.21
L112	S14°24'49"W	68.48
L113	S27°35'47"W	101.49
L114	S11°02'47"E	55.60
L115	S66°08'51"E	119.43
L116	N47°52'32"W	7.02
L117	N87°09'07"W	58.55
L118	N13°48'52"E	87.32
L119	N24°17'08"E	101.23
L120	N02°45'49"E	70.48
L121	N54°45'34"E	101.39
L122	N34°07'58"E	71.09
L123	N65°50'13"E	50.32
L124	S31°09'27"E	81.21
L125	S38°14'12"E	92.72
L126	S27°55'49"W	92.24
L127	S41°20'08"W	87.67
L128	S68°09'55"W	89.54
L129	S04°39'38"E	10.38
L130	S55°28'12"W	105.41
L131	N53°37'05"W	53.49
L132	N54°17'56"W	77.58
L133	N25°33'05"W	137.66
L134	N08°20'56"W	64.53
L135	N44°48'15"W	62.54
L136	N07°25'55"E	95.20
L137	N52°54'31"E	25.45
L138	S52°54'31"W	48.95
L139	N81°19'37"W	68.07
L140	N13°48'52"E	53.55

LINE TABLE		
LINE	BEARING	LENGTH
L141	N13°48'52"E	57.70
L142	N24°29'26"E	99.67
L143	N03°57'02"E	94.57
L144	N46°55'13"W	16.23
L145	N57°51'50"E	52.89
L146	N62°07'23"E	67.19
L147	N66°33'19"E	70.32
L148	S89°50'03"E	40.97
L149	S25°42'59"E	81.52
L150	S49°00'25"E	57.07
L151	S39°45'40"E	34.57
L152	S27°55'47"W	120.27
L153	S41°20'08"W	76.95
L154	S75°01'13"W	122.51
L155	N55°38'10"E	11.99
L156	N75°01'13"E	132.56
L157	S41°48'47"E	101.22
L158	S00°21'40"W	53.91
L159	S23°27'47"W	13.31
L160	S19°11'28"W	60.01
L161	S13°58'48"W	135.53
L162	S46°59'58"E	82.56
L163	S66°08'51"E	59.06
L164	N86°29'10"W	71.52
L165	N55°57'23"W	41.29
L166	S78°25'06"W	34.65
L167	S36°35'40"W	22.84
L168	S61°55'40"W	28.06
L169	S75°31'50"W	97.83
L170	S56°32'13"W	55.48
L171	N54°50'27"W	33.68
L172	S69°49'00"W	73.25
L173	S39°06'17"W	57.43
L174	S50°12'48"W	76.06
L175	S62°20'12"W	87.26
L176	S71°07'22"W	102.13
L177	S77°50'14"W	82.62
L178	S53°53'21"W	75.03
L179	S82°45'44"W	47.23
L180	N19°21'43"W	94.78
L181	N61°01'39"E	51.59
L182	N45°52'24"E	71.77
L183	N59°29'47"E	65.11
L184	S80°07'22"E	48.00
L185	N32°23'53"E	56.61
L186	N37°26'56"E	94.48
L187	N50°58'58"E	82.73
L188	N25°32'09"E	51.04
L189	N13°37'07"E	67.11
L190	N22°45'18"E	65.55
L191	N55°21'17"E	45.99
L192	N26°03'34"E	43.69
L193	N23°16'05"E	38.96
L194	N68°42'16"E	70.29
L195	N67°46'43"E	38.69
L196	N53°07'23"E	53.38
L197	N19°25'01"E	41.43
L198	N15°36'42"E	78.21
L199	N53°13'12"E	49.97
L200	N43°18'50"E	57.40
L201	N36°25'15"E	46.55
L202	N83°53'28"E	43.41
L203	S85°23'59"E	39.16
L204	N28°28'20"E	38.57
L205	N34°44'48"E	67.38
L206	N57°11'08"E	50.26
L207	N51°53'31"E	52.04
L208	N47°49'54"W	25.11
L209	N67°56'10"W	37.82
L210	N43°21'00"W	34.87

AN EXHIBIT OF

PRESERVED WETLANDS & WETLAND BUFFERS WITHIN PINERIDGE BEING A PORTION OF THE BUCKWALTER TRACT

9/26/03

DATE: 9/25/03 SCALE: 1"=200' APPROVED BY: B.L.Y.
DRAWN BY: C.T.H. FILE: 14763

Thomas & Hutton Engineering, Co.
50 Park of Commerce Way P.O. Box 2727
Savannah, Georgia (912) 234-5300
www.thomas-hutton.com

LINE TABLE		
LINE	BEARING	LENGTH
L211	N41°43'22"W	53.51
L212	N26°50'27"E	40.00
L213	N15°31'51"E	50.99
L214	N21°30'04"E	25.58
L215	N45°05'16"E	24.60
L216	N89°08'23"E	44.85
L217	S60°07'17"E	58.08
L218	S39°24'46"E	54.03
L219	S72°06'28"E	42.55
L220	N87°15'16"E	72.89
L221	S64°15'11"E	67.60
L222	S51°10'36"E	72.18
L223	S30°39'36"E	91.76
L224	S08°09'35"W	100.74
L225	S30°06'30"E	14.37
L226	N86°29'10"W	51.53
L227	N68°23'09"W	59.06
L228	S56°05'26"W	54.65
L229	S68°39'57"W	152.37
L230	S84°36'46"W	96.96
L231	S42°40'37"W	68.96
L232	S50°27'50"W	61.94
L233	S62°18'18"W	73.75
L234	S67°50'37"W	50.23
L235	S71°07'22"W	64.68
L236	S76°46'12"W	65.91
L237	S61°20'28"W	68.30
L238	S75°31'31"W	110.76
L239	N19°21'43"W	137.28
L240	N14°27'08"E	19.87
L241	N52°49'34"E	135.62
L242	N66°40'30"E	97.20
L243	N46°50'54"E	143.78
L244	N42°28'16"E	84.33
L245	N19°13'16"E	144.07
L246	N36°41'57"E	57.16
L247	N32°43'33"E	76.12
L248	N24°21'21"E	29.56
L249	N68°26'23"E	79.27
L250	N57°12'55"E	83.06
L251	N16°32'27"E	88.54
L252	N43°00'36"E	75.82
L253	N41°19'58"E	78.92
L254	N45°15'24"E	41.25
L255	N82°40'07"E	57.10
L256	N40°29'10"E	150.56
L257	N42°14'42"W	114.68
L258	N19°53'04"E	67.87
L259	N31°29'20"E	120.12
L260	N89°08'23"E	59.39
L261	S66°02'58"E	45.72
L262	S50°59'42"E	64.40
L263	S68°34'47"E	61.56
L264	S87°32'52"E	65.61
L265	S64°14'15"E	55.10
L266	S54°25'33"E	57.16
L267	S44°51'32"E	57.81
L268	S30°39'36"E	91.84
L269	S08°09'35"W	100.73
L270	S05°58'02"W	40.53
L271	S81°18'34"W	25.00
L272	N67°13'27"W	26.57
L273	N27°25'25"W	38.80
L274	N22°14'13"W	37.33
L275	N62°13'55"E	44.59
L276	N81°41'52"E	34.16
L277	S22°54'35"W	30.21
L278	S35°53'02"E	40.82
L279	S28°52'03"W	48.53
L280	S40°58'13"E	146.98

CURVE TABLE						
CURVE	RADIUS	LENGTH	TANGENT	CHORD	BEARING	DELTA
C1	1901.52	117.52	58.78	117.50	S29°13'03"E	3°32'28"
C2	1901.52	237.91	119.11	237.75	S23°51'46"E	7°10'07"
C3	1901.52	44.54	22.27	44.54	S19°36'27"E	1°20'31"
C4	1901.52	1413.56	741.23	1381.23	S02°21'36"W	42°35'34"
C5	4175.54	1729.84	877.50	1717.49	N11°47'17"E	23°44'11"
C6	1253.00	246.89	123.84	246.49	N05°43'29"W	11°17'22"
C7	30.00	50.47	33.55	44.72	S36°49'29"W	96°23'18"
C8	617.00	100.15	50.19	100.04	S89°40'09"W	9°18'01"
C9	1233.00	1117.34	600.32	1079.50	N68°21'31"E	51°55'16"

9/26/03
BL

AN EXHIBIT OF

PRESERVED WETLANDS & WETLAND BUFFERS WITHIN PINERIDGE BEING A PORTION OF THE BUCKWALTER TRACT

DATE: 9/25/03 SCALE: 1"=200' APPROVED BY: B.L.Y.
DRAWN BY: C.T.H. FILE: 14763

Thomas & Hutton Engineering, Co.
50 Park of Commerce Way P.O. Box 2727
Savannah, Georgia (912) 234-5300
www.thomas-hutton.com